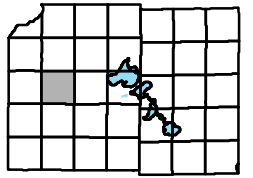







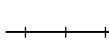
Town of Cross Plains



Map 18: Mineral Extraction

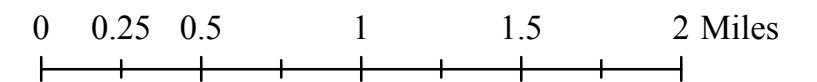
DRAFT

Mineral Extraction Sites (2004)

-  Conditional Use Permit
-  Nonconforming
-  Cross Plains Village Boundary
-  Cross Plains Urban Service Area
-  Section Boundary
-  Railroad

For information on mineral extraction sites contact the
Dane County Zoning Department at 608.266.4266,
608.266.9083 or zoning inspector Dan Everson at 608.267.1541.

April, 2007



Source Info:
Cross Plains Village Boundary: 01/07, (DCPD)
Mineral Extraction Sites: 2005, (DC Zoning)
Service Areas: 04/07, (DCPD)
Soils: 2005, (NRCS)

This map was prepared through the Dane County Department of Planning and Development in conjunction with the Dane County Land & Water Resources Department, Dane County Land Information Office and the Dane County Community Analysis & Planning Division.

