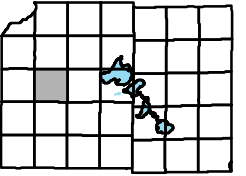


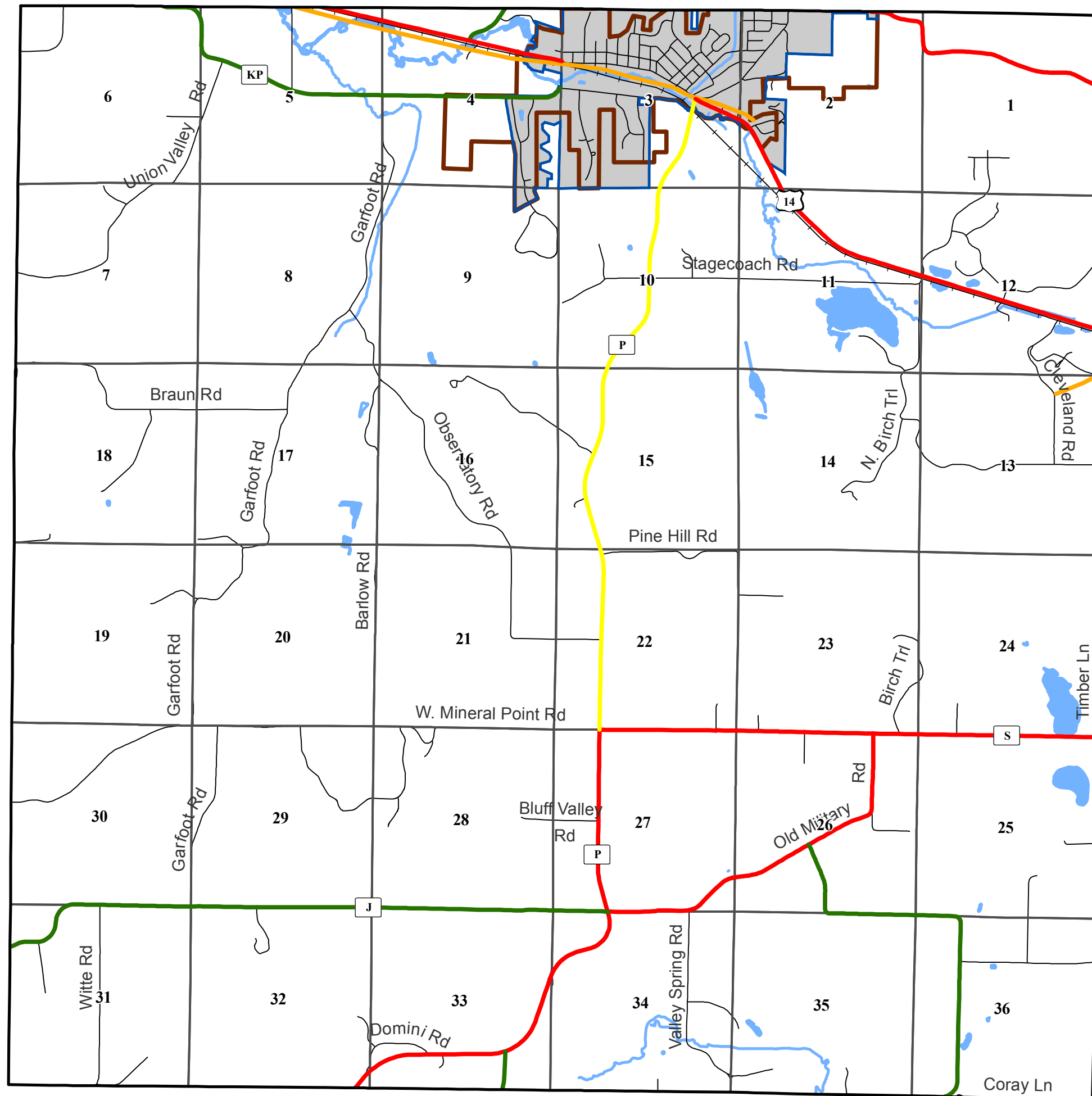
Town of Cross Plains

Plains



Map 21: Bike Trails & Shoulder Evaluation

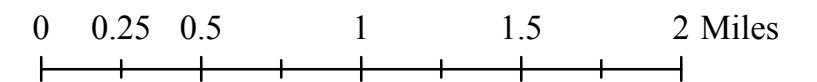
DRAFT



Bicycle/Non-Motorized Vehicle Use

- Most Suitable
- May Be Suitable
- Least Suitable
- Bicycles Prohibited
- Bike Trails
- Cross Plains Village Boundary
- Cross Plains Urban Service Area
- Section Boundary
- Railroad

April, 2007



Source Info:
 Cross Plains Village Boundary: 01/2007 (DCPD)
 Road Network: 2005, (DCPD)
 Service Areas: 04/2007 (DCCAPD)
 Trails: 05/02 (DCRPC)

This map was prepared through the Dane County Department of Planning and Development in conjunction with the Dane County Land & Water Resources Department, Dane County Land Information Office and the Dane County Community Analysis & Planning Division.