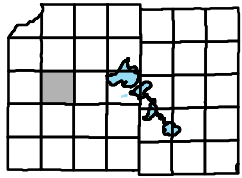
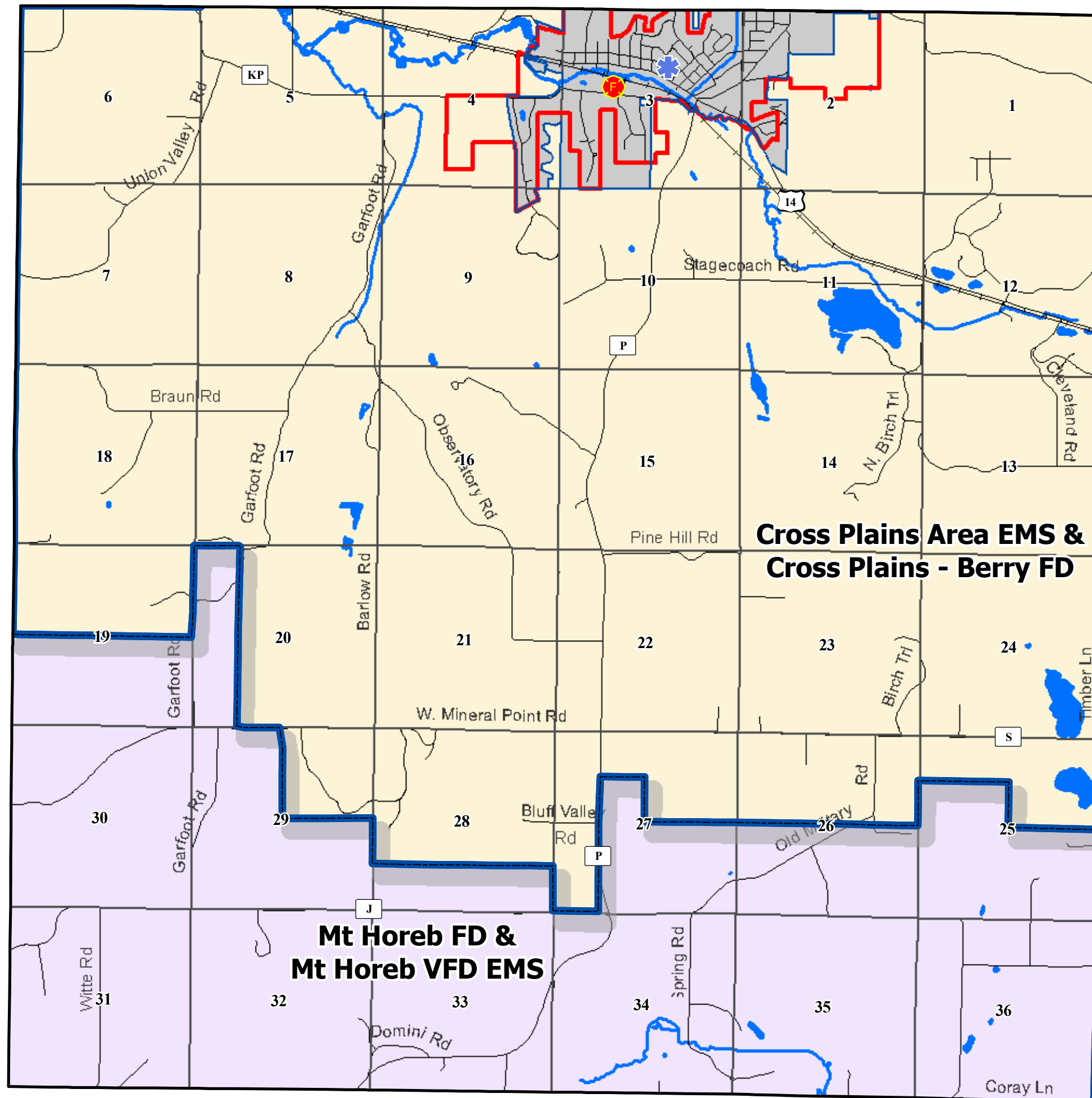


# Town of Cross Plains








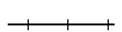
Map 23: EMS, Fire and Sheriff Districts

**DRAFT**



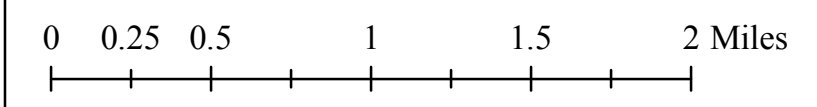
**Cross Plains Area EMS & Cross Plains - Berry FD**

**Mt Horeb FD & Mt Horeb VFD EMS**

-  EMS Stations
-  Fire Stations
-  Cross Plains Village Boundary
-  Cross Plains Urban Service Area
-  Section Boundary
-  Railroad

The entire Town of Cross Plains is within the W3 (Whiskey 3) Sheriff District.

April, 2007



Source Info:  
 Cross Plains Village Boundary: 01/2007 (DCPD)  
 EMS Districts: 2007, (DCLIO)  
 Fire Districts: 2007, (DCLIO)  
 Service Area: 04/2007, (DCCAPD)  
 Sheriff Districts: 2007, (DCLIO)

This map was prepared through the Dane County Department of Planning and Development in conjunction with the Dane County Land & Water Resources Department, Dane County Land Information Office and the Dane County Community Analysis & Planning Division.