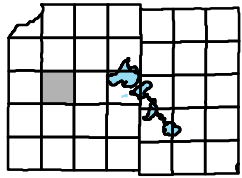
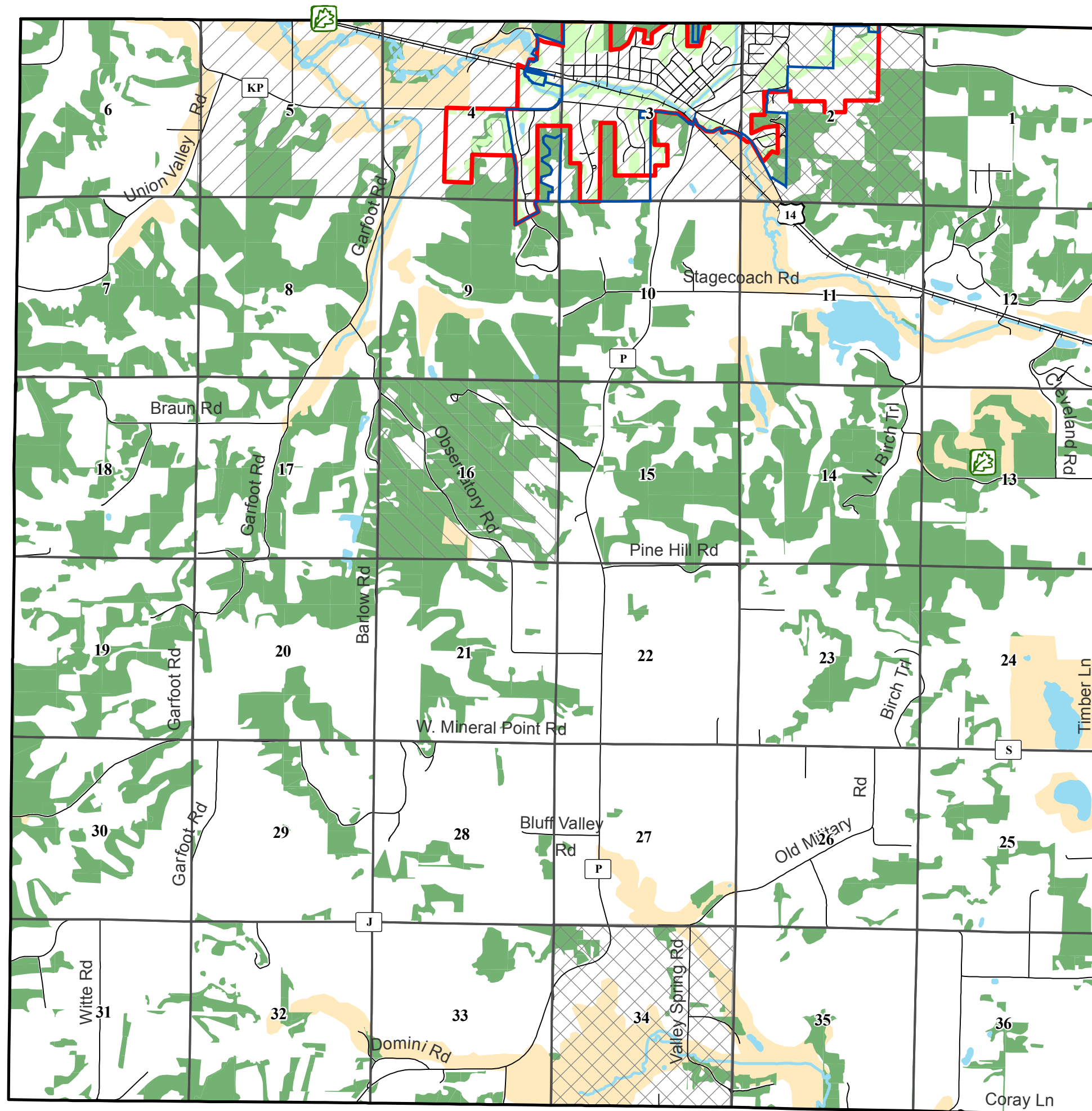


Town of Cross Plains



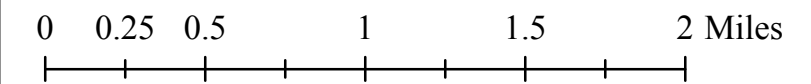
Map 7: Environmental Features

DRAFT



- Oak Savannah
- Environmental Corridor
- Dedicated Open Space
- Woodland
- Rare Species**
- Aquatic
- Terrestrial
- Both
- Cross Plains Village Boundary
- Cross Plains Urban Service Area
- Section Boundary

April, 2007



Source Info:
 Cross Plains Village Boundary: 01/07, (DCPD)
 Environmental Corridor: 04/07, (DCCAPD)
 Open Space: 2000, (DCRPC)
 Rare Species: 2004, (WIDNR)
 Service Areas: 04/07, (DCPD)
 Woodland: 2005, (DCCAPD)

This map was prepared through the Dane County Department of Planning and Development in conjunction with the Dane County Land & Water Resources Department, Dane County Land Information Office and the Dane County Community Analysis & Planning Division.