










# Town of Cross Plains Planned Land Use Pine Bluff Area

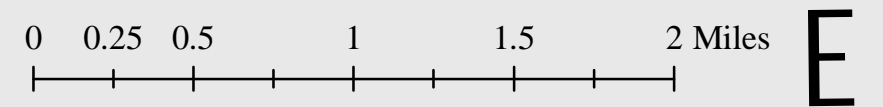
**DRAFT**

-  Pine Bluff Crossroads District
-  Rural Residential District
-  Agricultural Preservation District
-  Environmental & Resource Protection District
-  Public Lands

-  Cross Plains Urban Service Area
-  Railroad
-  Road Centerlines
-  Section Boundary

Environmental Resource Protection District consists of the Capital Area RPC's Open Space Corridors, 100 year floodplain and 75 foot buffers around rivers/streams, lakes/ponds and wetlands.

May, 2009



Source Info:  
Cross Plains Village Boundary: 01/07, (DCPD)  
Service Areas: 07/07, (DCPD)  
Soils: 2000, (DCLIO)

**DANE COUNTY**  
**PLANNING & DEVELOPMENT**

This map was prepared through the Dane County Department of Planning and Development in conjunction with the Dane County Land & Water Resources Department, Dane County Land Information Office and the Dane County Community Analysis & Planning Division.

